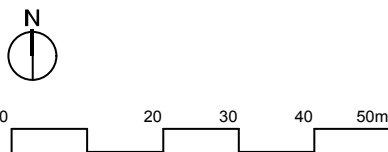




Rev	Date	Description
B	15.13.19	Labelling amended
C	20.05.19	Redline ammended - legal
D	20.05.19	Redline ammended - legal

Notes

- - - Land owned by Harrow Council
- - - ISSC Ashram land (post landwap)
- - - Proposed new civic footprint



Drawing no. **PH-E-SP-000** Revision **D**

Drawing title
Peel House Existing site plan

Project	Peel House
Client	Harrow Council
Drawn	AT
Date	14.03.19
Scale @ A3	1:1000

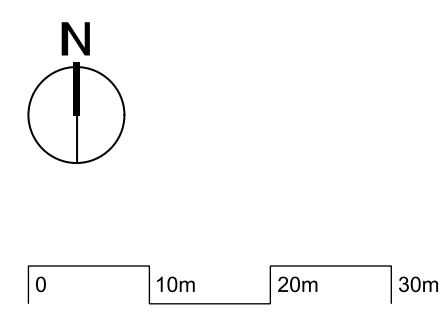
BUILDING A BETTER HARROW



Rev	Date	Description
B	20.06.19	Plot S and culture centre removed

Notes

Poets Corner site boundary, land in Harrow Council ownership

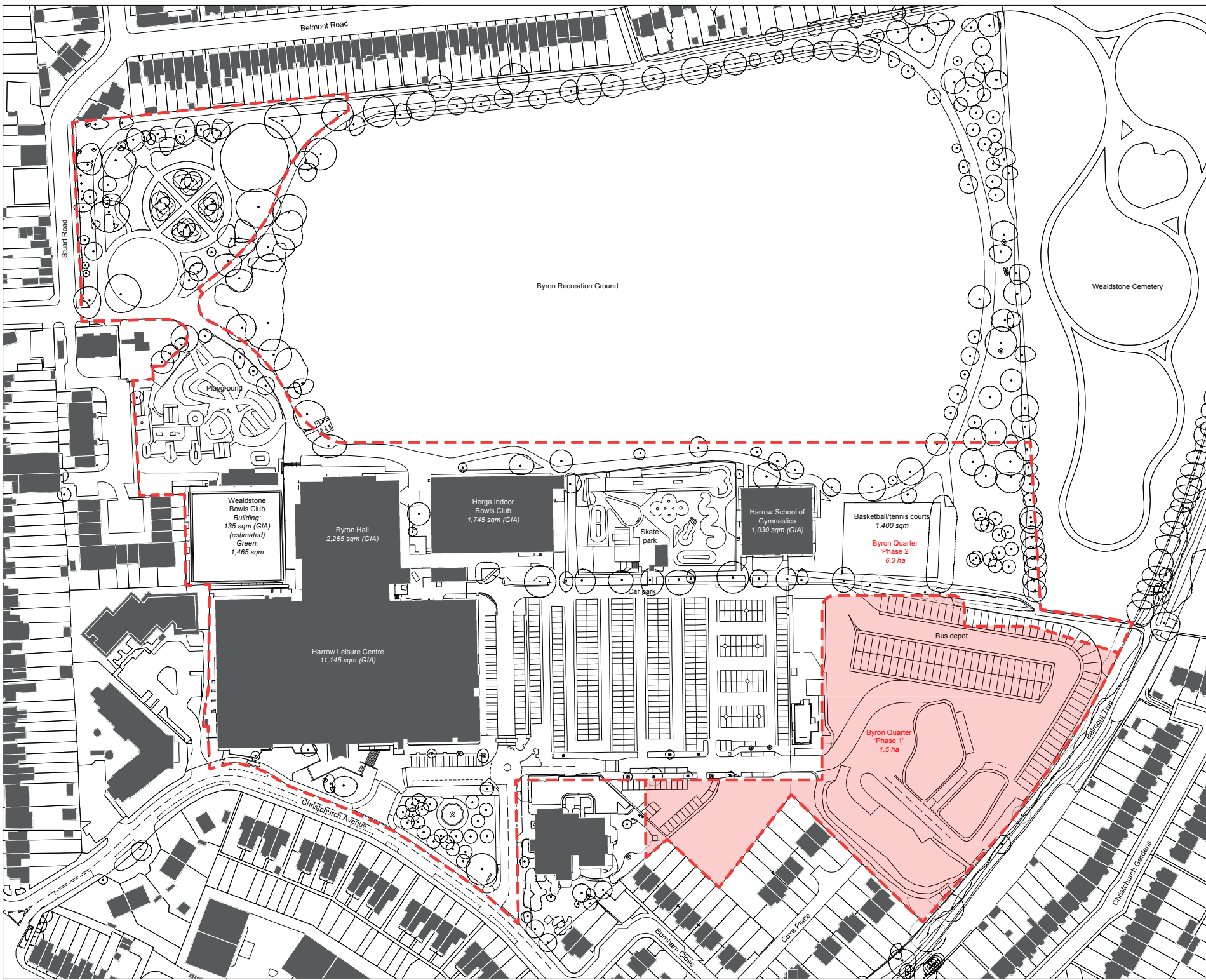


Drawing no. **PC-E-SP-000** Revision **B**

Drawing title
Poets Corner Existing site plan

Project	Poets Corner		
Client	Harrow Council		
Drawn	AT	Checked	
Date	14.03.19	Status	Preliminary
Scale @ A1	1:1250	Scale @ A3	1:2500

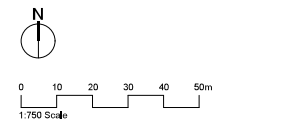
BUILDING A BETTER HARROW



Rev	Date	Description
B	15.03.19	Phase 1 highlight added

Notes

- Masterplan boundary phase 1
- Masterplan boundary phase 2



Drawing no. **BQ-E-SP-000** Revision **B**

Drawing title
Byron Quarter Existing site plan

Project		Byron Quarter	
Client		Harrow Council	
Drawn	AT	Checked	
Date	15.03.19	Status	Preliminary
Scale @ A1	1:750	Scale @ A3	1:5000

BUILDING A BETTER HARROW